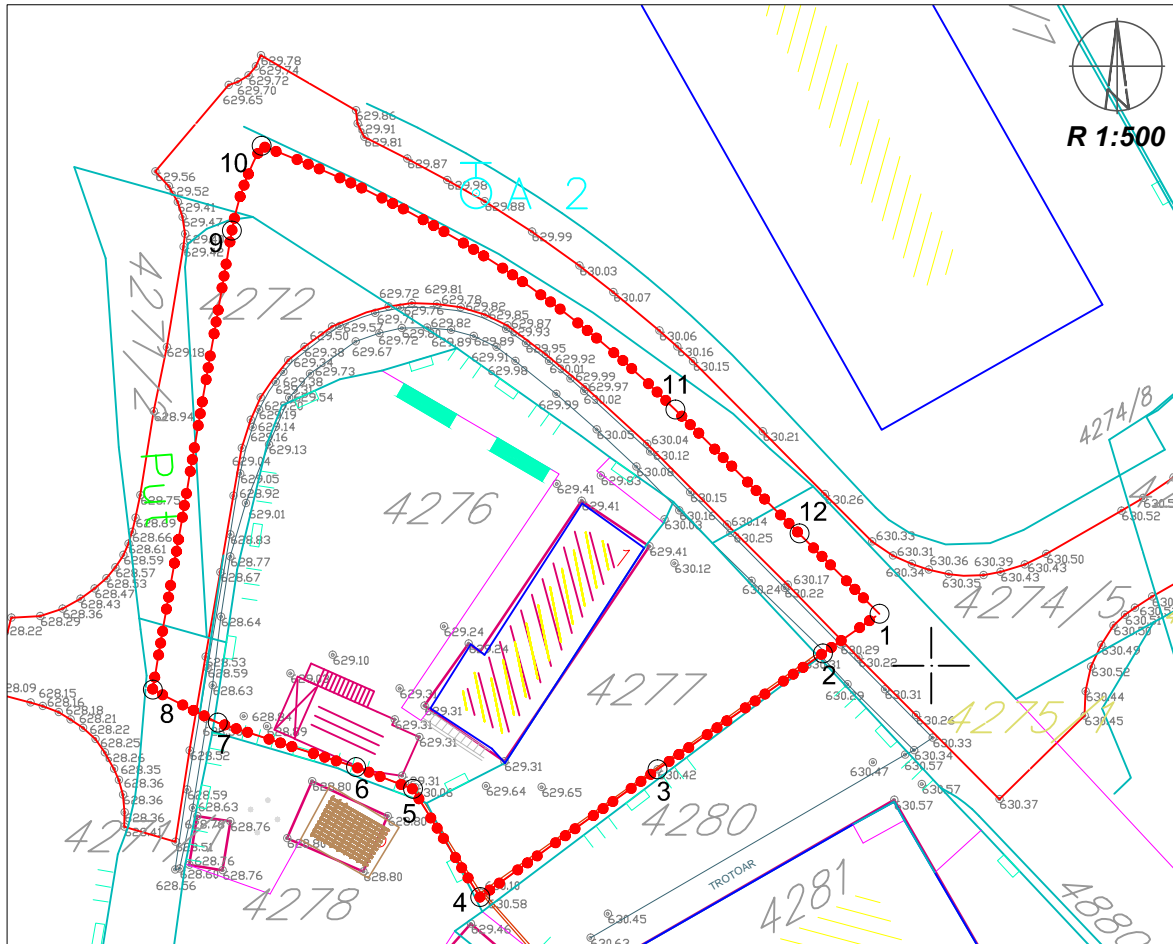
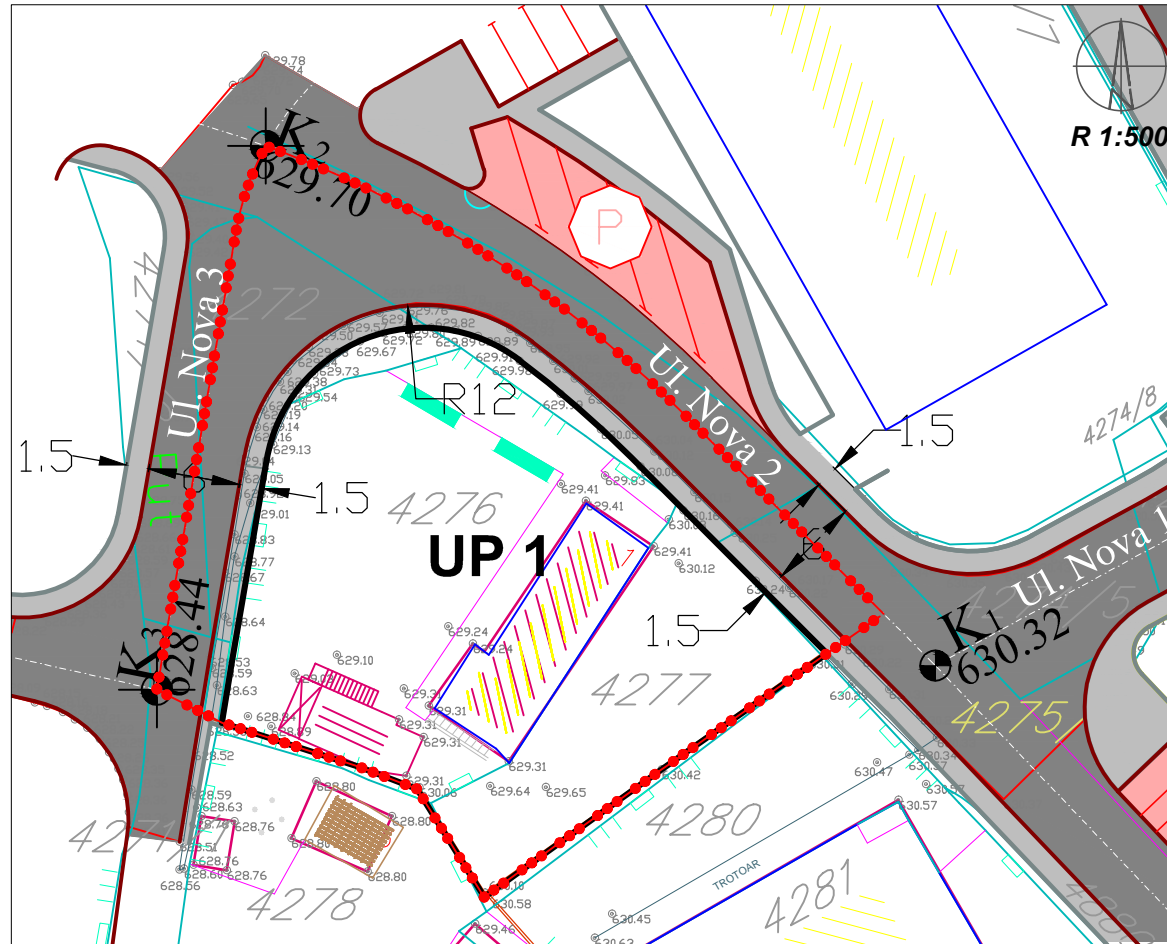


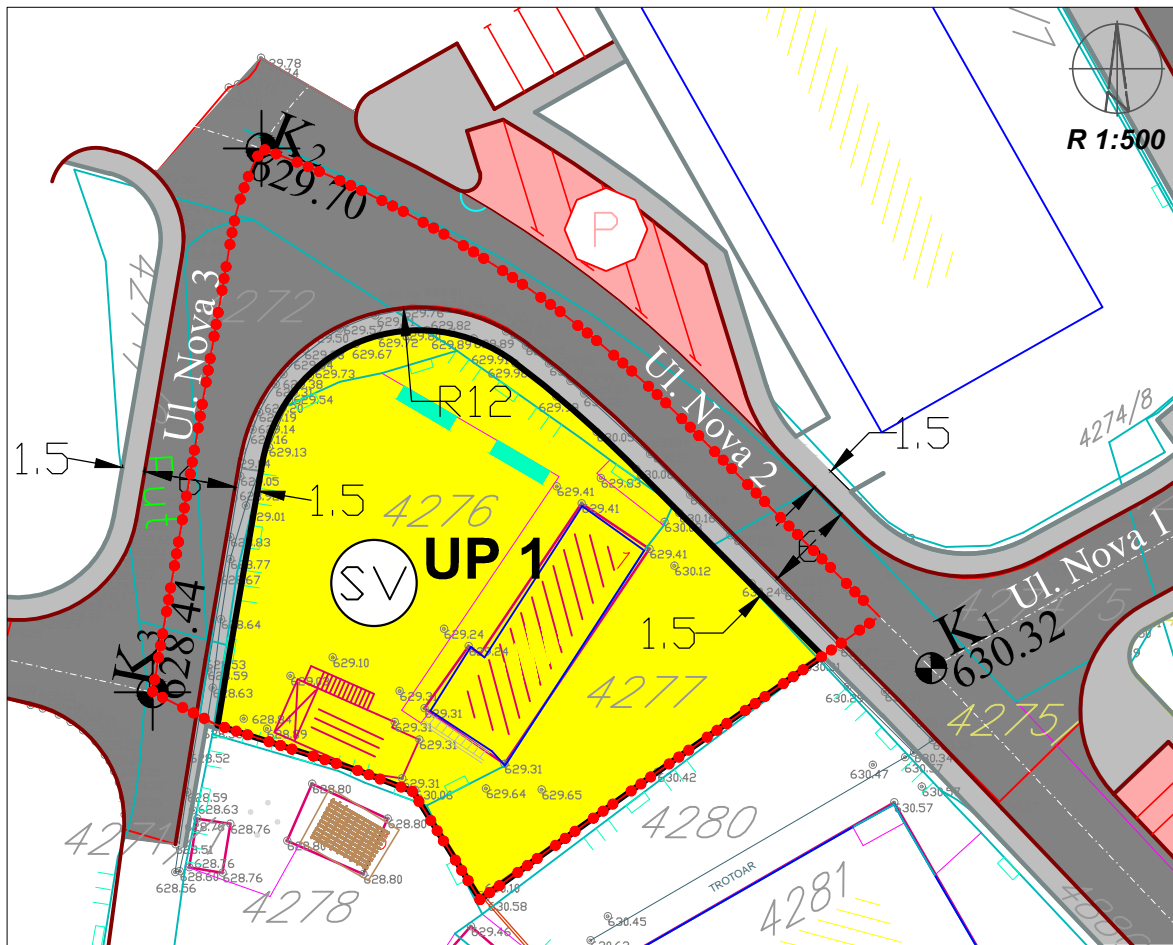
(K.O. NIK ŠIĆ)

TOPOGRAFSKO KATASTARSKI PLAN

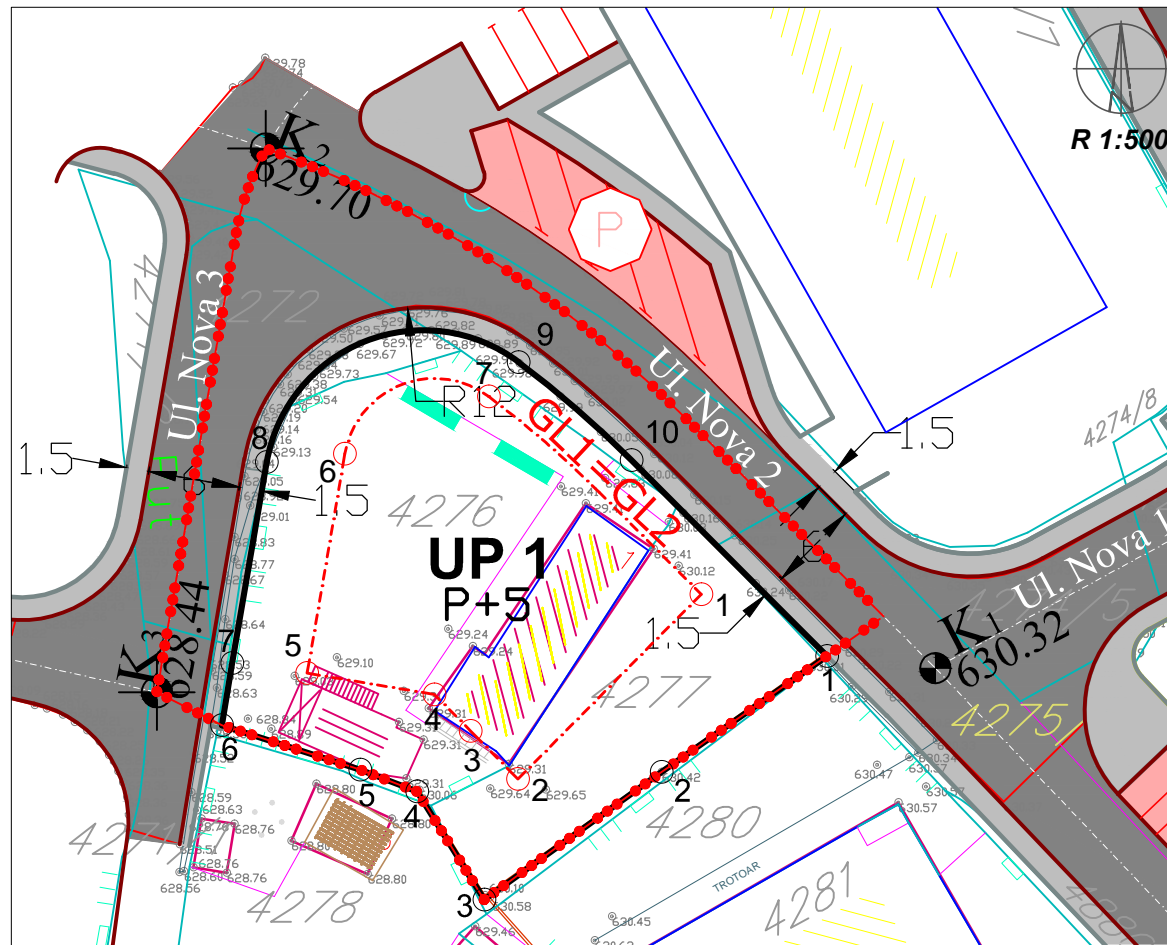
SAOBRAĆAJNA INFRASTRUKTURA







NAMJENA POVRŠINA



PLAN PARCELACIJE I REGULACIJE



LEGENDA

- | | |
|---|-------------------------------|
|  | GRANICA OBUHVATA |
|  | GRANICA KATASTARSKE PARCELE |
| 4276 | OZNAKA KATASTARSKE PARCELE |
|  | POVRŠINE ZA STAN.VEĆE GUSTINE |
|  | URBANISTIČKA PARCELA |
| UP 1 | OZNAKA UP |
| $GL1=GL2$ | GRAĐEVINSKA LINIJA |
| P+5 | SPRATNOST OBJEKTA |

Koordinate presjeka osovina saobraćajnica		
Tačka	Y	X
K1	6578009.510	4736581.906
K2	6577965.236	4736616.270
K3	6577958.023	4736580.311

KOORDINATE PRELOMNIH TAČAKA LOKACIJE 39		
REDNI BROJ	X	Y
01	4736585.33	6578006.08
02	4736582.71	6578002.35
03	4736575.03	6577991.41
04	4736566.60	6577979.67
05	4736573.75	6577975.23
06	4736575.19	6577971.46
07	4736578.13	6577962.34
08	4736580.31	6577958.02
09	4736610.66	6577963.27
10	4736616.27	6577965.24
11	4736598.83	6577992.59
12	4736590.63	6578000.79

KOORDINATE PRELOMNIH TAČAKA UP1		
REDNI BROJ	X	Y
01	4736582.71	6578002.35
02	4736575.03	6577991.41
03	4736566.60	6577979.67
04	4736573.75	6577975.23
05	4736575.19	6577971.46
06	4736578.13	6577962.34
07	4736582.24	6577963.01
08	4736595.52	6577965.29
09	4736602.13	6577981.96
10	4736595.65	6577989.41

KOORDINATE PRELOMNJIH TAČAKA GL		
REDNI BROJ	X	Y
01	4736586.79	6577994.02
02	4736574.57	6577981.91
03	4736577.74	6577978.78
04	4736580.17	6577976.39
05	4736581.57	6577967.97
06	4736596.08	6577970.46
07	4736599.87	6577979.97